No. 122

ALBANY, N.Y.

TO

MONTREAL, CANADA

1931

1935

UNITED STATES

AIRWAY MAPS

DEC -8 1933

Map
G
3701
.P6
s500
.c6
no.122



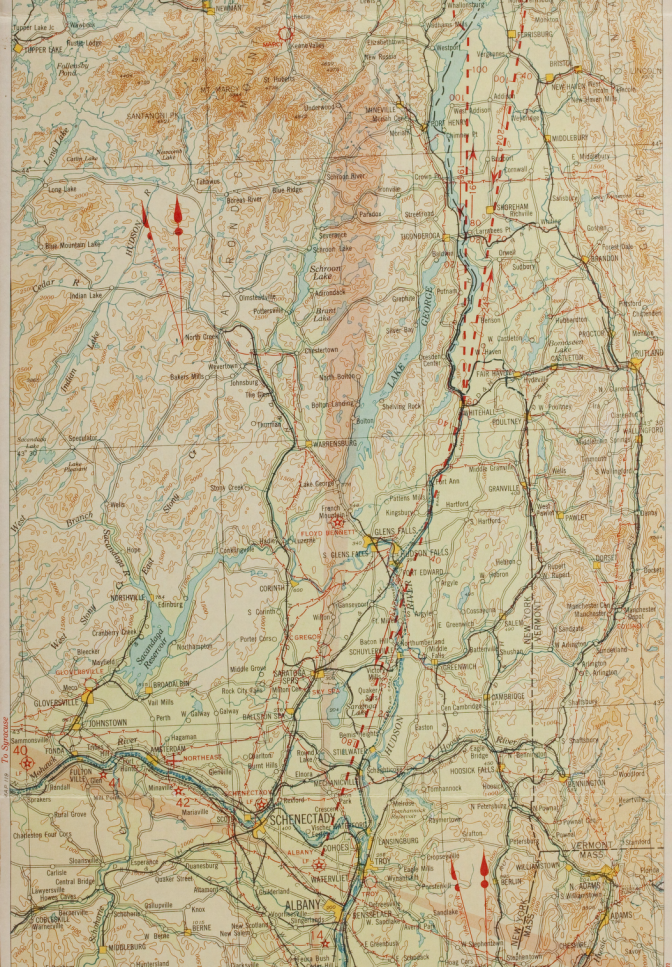

AIRWAY MAP NO. 122

PRICE 35 CENTS

COMPILED AND PRINTED FOR THE AERONAUTICS BRANCH
OF THE DEPARTMENT OF COMMERCE BY THE
COAST AND GEODETIC SURVEY
WASHINGTON, D. C.
JAN. 1931

ALBANY N. Y. TO MONTREAL CANADA

Railroad one track — Highway
Two or more tracks
Railroad electric — City or large town
Prominent transmission line — Town or village

Magnetic variations shown by red arrows

The flight courses are magnetic

RADIO RANGE
X N Bs

0 to 1000 2000 3000 5000 feet

GRADIENT OF ELEVATIONS
Datum is mean sea level

ARMY, NAVY OR MARINE CORPS FIELD
COMMERCIAL OR MUNICIPAL AIRPORT
DEPARTMENT OF COMMERCE INTERMEDIATE FIELD
MARKED AUXILIARY FIELD
SEAPLANE ANCHORAGE
FLASHING BEACON
REVOLVING BEACON — MOORING MAST
LIGHTHOUSE
LF denotes lighting facilities at the field

209013

1/500 000
10 0 10 20 30 Statute Miles

See Department of Commerce Airway Bulletins for detailed descriptions and sketches of Airports and Intermediate Fields. As new airports are constructed these Bulletins are prepared and mailed to those requesting them.

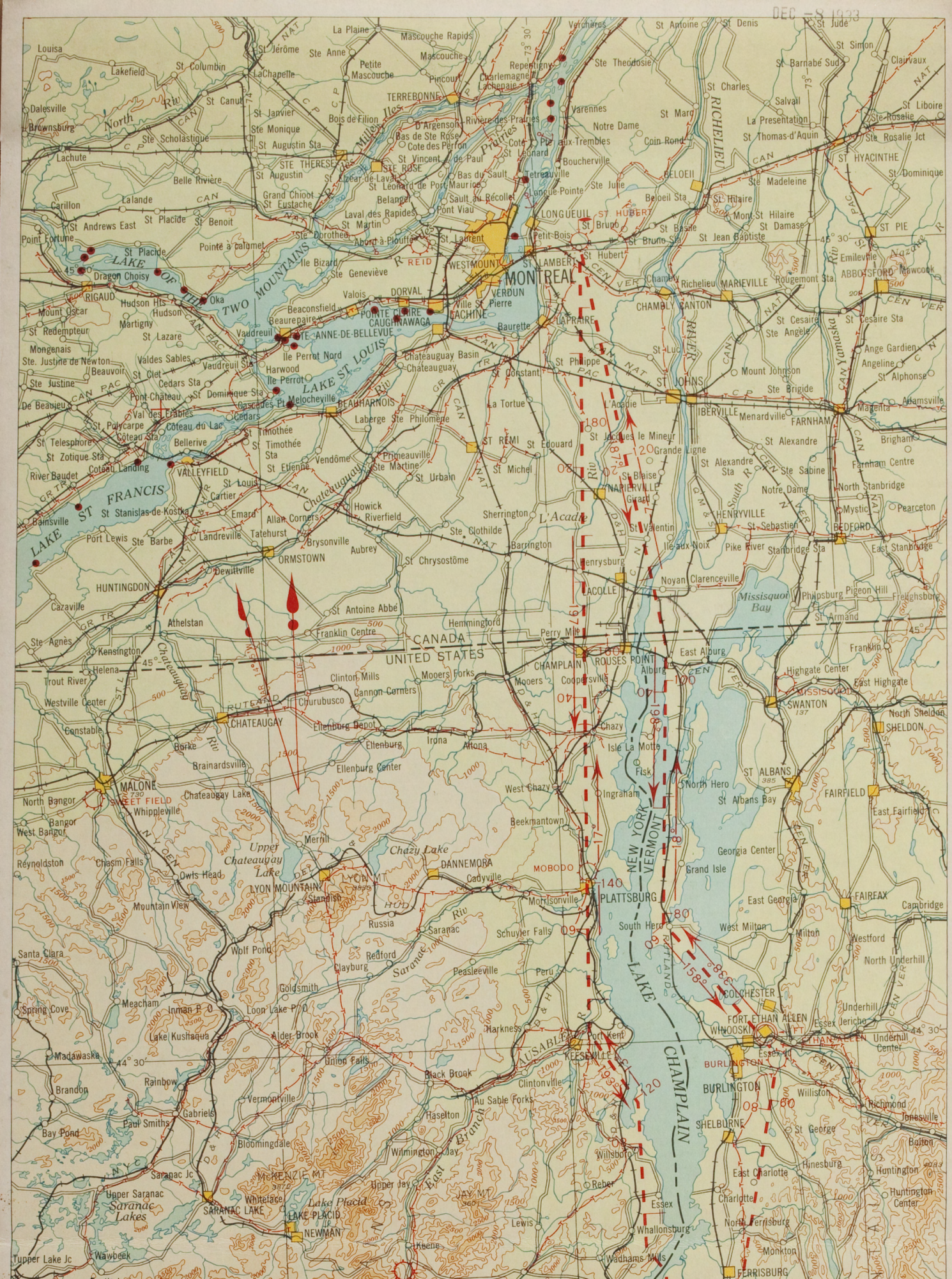
DEC -8 1933
MONTREAL
LONGUEUIL
ST LAMBERT
WESTMOUNT
VERDUN
DORVAL
LACHINE
POINTE CLAIRE
CAUGHNAWAGA
STE ANNE-DE-BELLEVUE
BEAUHARNOIS
VALLEYFIELD
SALABERRY DE VALLEYFIELD
HUNTINGDON
ORMSTOWN
CHATEAUGAY
MALONE
SWEET FIELD
CANADA
UNITED STATES
LAKE OF THE TWO MOUNTAINS
LAKE ST LOUIS
LAKE ST FRANCIS
CHAMPLAIN
ROUSES POINT
NEW YORK
VERMONT
LAKE CHAMPLAIN
PLATTSBURG
BURLINGTON
SHELBURNE
COLCHESTER
FORT ETHAN ALLEN
WINOOSKI
ESSEX JCT
ESSEX
WILLISTON
RICHMOND
JONESVILLE
UNDERHILL
UNDERHILL CENTER
JERICHO
HINESBURG
HUNTINGTON
HUNTINGTON CENTER
CHARLOTTE
EAST CHARLOTTE
NORTH FERRISBURG
FERRISBURG
MONKTON
BOLTON
WHALLONSBURG
ESSEX
WILLSBORO
WADHAMS MILLS
REBER
LEWIS
KEENE
JAY MT
MCKENZIE MT
SARANAC LAKE
SARANAC JC
LAKE PLACID
NEWMAN
WHITEFACE
UPPER JAY
EAST BRANCH
WILMINGTON
JAY
UPPER SARANAC
SARANAC LAKES
WAWBEEK
TUPPER LAKE JC
KEESEVILLE
PORT KENT
HARKNESS
AU SABLE FORKS
CLINTONVILLE
BLACK BROOK
UNION FALLS
ALDER BROOK
LOON LAKE P O
INMAN P O
MEACHAM
SPRING COVE
SANTA CLARA
WOLF POND
GOLDSMITH
CLAYBURG
REDFORD
PEASLEEVILLE
PERU
SCHUYLER FALLS
SARANAC
RUSSIA
MOUNTAIN VIEW
STANDISH
LYON MOUNTAIN
LYON MT
OWLS HEAD
CHASM FALLS
REYNOLDSTON
UPPER CHATEAUGAY LAKE
CHAZY LAKE
MERNIL
BEEKMANTOWN
DANNEMORA
CADYVILLE
MOBODO
MORRISONVILLE
WEST CHAZY
ELLENBURG CENTER
ELLENBURG
ELLENBURG DEPOT
IRONA
AFTON
CHURUBUSCO
CANNON CORNERS
CLINTON MILLS
MOOERS FORKS
MOOERS
COOPERSVILLE
ALBURG
EAST ALBURG
ISLE LA MOTTE
FISK
INGRAHAM
NORTH HERO
ST ALBANS BAY
ST ALBANS
FAIRFIELD
EAST FAIRFIELD
SWANTON
NORTH SHELDON
SHELDON
HIGHGATE CENTER
EAST HIGHGATE
FRANKLIN
PHILIPSBURG
PIGEON HILL
FREIGHSBURG
MISSISQUOI BAY
ST ARMAND
NOYAN
CLARENCEVILLE
ACOLLE
HENRYVILLE
ST SEBASTIEN
BEDFORD
EAST STANBRIDGE
STANBRIDGE STA
PIKE RIVER
NORTH STANBRIDGE
MYSTIC
PEARCETON
FARNHAM CENTRE
BRIGHAM
FARNHAM
MAGENTA
ADAMSVILLE
IBERVILLE
MENARDVILLE
ST JOHNS
MOUNT JOHNSON
ANGE GARDIEN
ANGELINE
ST ALPHONSE
ST CESAIRE
ST CESAIRE STA
STE ANGELE
CHAMBLY CANTON
RICHELIEU
MARIEVILLE
ROUGEMONT STA
ABBOTSFORD
MAWCOOK
ST PIE
EMILEVILLE
ST DAMASE
ST HILAIRE
MONT ST HILAIRE
BELOEIL STA
BELOEIL
STE JULIE
LONGUE-POINTE
PETIT-BOIS
ST BRUNO
ST BRUNO STA
ST HUBERT
BOUCHERVILLE
TETREAUVILLE
COIN ROND
NOTRE DAME
VARENNES
STE THEODOSIE
REPENTIGNY
CHARLEMAGNE
LACHENAIE
PINCOURT
TERREBONNE
MASCOUCHE
MASCOUCHE RAPIDS
LA PLAINE
STE ANNE
ST JEROME
LAKEFIELD
ST COLUMBIN
LACHAPELLE
PETITE MASCOUCHE
ST CANUT
ST JANVIER
STE MONIQUE
STE SCHOLASTIQUE
ST AUGUSTIN STA
STE THERESE
ST AUGUSTIN
STE ROSE
ST VINCENT DE PAUL
ST LEONARD
POINTE AUX TREMBLES
BOIS DE FILION
D'ARGENSON
BAS DE STE ROSE
COTE DES PERON
RIVIERE-DES-PRAIRIES
BAS DU SAULT
ST LEONARD DE PORT MAURICE
SAULT AU RECOLLET
PONT VIAU
LAVAL DES RAPIDES
ST MARTIN
ABORD A PLOUFFE
STE DOROTHEE
ILE BIZARD
STE GENEVIEVE
POINTE A CALUMET
ST ANDREWS EAST
ST PLACIDE
ST BENOIT
POINT FORTUNE
LALANDE
CARILLON
GRAND CHIOOT
STE EUSTACHE
BELANGER
BELLE RIVIERE
LACHUTE
BROWNSBURG
DALESVILLE
LOUISA
ST CLET
BEAUVOIR
VALDES SABLES
HARWOOD
ILE PERROT
ILE PERROT NORD
VAUDREUIL STA
VAUDREUIL
BEACONSFIELD
BEAUREPAIRE
VALOIS
HUDSON HTS
HUDSON
MARTIGNY
MOUNT OSCAR
ST REDEMPTEUR
MONGENAIS
STE JUSTINE DE NEWTON
STE JUSTINE
DE BEAUJEU
PONT-CHATEAU
VAL DES ERABLES
CEDARS
CEDARS STA
ST DOMINIQUE STA
GASCADES PT MELOCHEVILLE
ST POLYCARPE
COTEAU DU LAC
COTEAU STA
COTEAU LANDING
ST TELESPHORE
ST ZOTIQUE STA
RIVER BAUDET
ST TIMOTHEE
ST TIMOTHEE STA
BELLERIVE
VENDOME
ST ETIENNE
ST LOUIS
ST CARTIER
ST STANISLAS-DE-KOSTKA
EMARD
ALLAN CORNERS
TATEHURST
LANDREVILLE
PORT LEWIS
STE BARBE
BAINSVILLE
DEWITTVILLE
CAZAVILLE
ATHELSTAN
STE AGNES
KENSINGTON
HELENA
TROUT RIVER
WESTVILLE CENTER
CONSTABLE
BORKE
BRAINARDSVILLE
NORTH BANGOR
BANGOR
WEST BANGOR
WHIPPLEVILLE
CHATEAUGAY LAKE
MADAWASKA
BRANDON
RAINBOW
GABRIELS
VERMONTVILLE
PAUL SMITHS
BAY POND
BLOOMINGDALE
MOUNTAIN VIEW
ST REMI
ST EDOUARD
ST MICHEL
ST URBAIN
ST CHRYSOSTOME
AUBREY
HOWICK
RIVERFIELD
SHERRINGTON
STE CLOTHILDE
BARRINGTON
L'ACADIE
LA TORTUE
LABERGE
STE PHILOMENE
CHATEAUGUAY BASIN
CHATEAUGUAY
HARWOOD
PRINCEAUVILLE
STE MARTINE
HEMMINGFORD
PERRY MILL
FRANKLIN CENTRE
ST ANTOINE ABBE
ST PHILIPPE
ST CONSTANT
ST JACQUES LE MINEUR
GRANDE LIGNE
ST BLAISE
NAPIERVILLE
GIRARD
ST VALENTIN
ILE-AUX-NOIX
ST ALEXANDRE
ST ALEXANDRE STA
STE SABINE
NOTRE DAME
STE BRIGIDE
STE MADELEINE
ST DOMINIQUE
STE ROSALIE
STE ROSALIE JCT
ST HYACINTHE
ST LIBOIRE
LA PRESENTATION
ST THOMAS-D'AQUIN
ST BARNABE SUD
ST SIMON
ST JUDE
CLAIRVAUX
SALVAIL
ST CHARLES
ST DENIS
ST ANTOINE
VERCHERES
RICHELIEU
RIVIERE DES PRAIRIES
RIVIERE DES MILLE ILES
RIVIERE DU NORD
RIVIERE CHATEAUGUAY
RIVIERE BEAUHARNOIS
RIVIERE L'ACADIE
RIVIERE YAMASKA
RIVIERE AUX LOUTRES
RIVIERE AUX RAISINS
RIVIERE SOUTH
RIVIERE AUSABLE
RIVIERE SARANAC
RIVIERE BOYER
RIVIERE BLANCHE
RIVIERE BORKE
RIVIERE CHAZY
RIVIERE HUDSON
RIVIERE MISSISQUOI
RIVIERE LAMOILLE
RIVIERE WINOOSKI
RIVIERE MISSISQUOI
RIVIERE LAMOILLE
RIVIERE WINOOSKI
CANADIAN PACIFIC RY
CANADIAN NATIONAL RY
CENTRAL VERMONT RY
DELAWARE & HUDSON RY
NEW YORK CENTRAL RR
RUTLAND RR
MONTREAL & SOUTH COUNTIES RY
QUEBEC CENTRAL RY
ST LAWRENCE & ADIRONDACK RY
MONTREAL TRAMWAYS
ROUTE 1
ROUTE 2
ROUTE 3
ROUTE 4
ROUTE 5
ROUTE 6
ROUTE 7
ROUTE 8
ROUTE 9
ROUTE 10
ROUTE 11
ROUTE 12
ROUTE 13
ROUTE 14
ROUTE 15
ROUTE 16
ROUTE 17
ROUTE 18
ROUTE 19
ROUTE 20
ROUTE 21
ROUTE 22
ROUTE 23
ROUTE 24
ROUTE 25
ROUTE 26
ROUTE 27
ROUTE 28
ROUTE 29
ROUTE 30
ROUTE 31
ROUTE 32
ROUTE 33
ROUTE 34
ROUTE 35
ROUTE 36
ROUTE 37
ROUTE 38
ROUTE 39
ROUTE 40
ROUTE 41
ROUTE 42
ROUTE 43
ROUTE 44
ROUTE 45
ROUTE 46
ROUTE 47
ROUTE 48
ROUTE 49
ROUTE 50
ROUTE 51
ROUTE 52
ROUTE 53
ROUTE 54
ROUTE 55
ROUTE 56
ROUTE 57
ROUTE 58
ROUTE 59
ROUTE 60
ROUTE 61
ROUTE 62
ROUTE 63
ROUTE 64
ROUTE 65
ROUTE 66
ROUTE 67
ROUTE 68
ROUTE 69
ROUTE 70
ROUTE 71
ROUTE 72
ROUTE 73
ROUTE 74
ROUTE 75
ROUTE 76
ROUTE 77
ROUTE 78
ROUTE 79
ROUTE 80
ROUTE 81
ROUTE 82
ROUTE 83
ROUTE 84
ROUTE 85
ROUTE 86
ROUTE 87
ROUTE 88
ROUTE 89
ROUTE 90
ROUTE 91
ROUTE 92
ROUTE 93
ROUTE 94
ROUTE 95
ROUTE 96
ROUTE 97
ROUTE 98
ROUTE 99
ROUTE 100
ROUTE 101
ROUTE 102
ROUTE 103
ROUTE 104
ROUTE 105
ROUTE 106
ROUTE 107
ROUTE 108
ROUTE 109
ROUTE 110
ROUTE 111
ROUTE 112
ROUTE 113
ROUTE 114
ROUTE 115
ROUTE 116
ROUTE 117
ROUTE 118
ROUTE 119
ROUTE 120
ROUTE 121
ROUTE 122
ROUTE 123
ROUTE 124
ROUTE 125
ROUTE 126
ROUTE 127
ROUTE 128
ROUTE 129
ROUTE 130
ROUTE 131
ROUTE 132
ROUTE 133
ROUTE 134
ROUTE 135
ROUTE 136
ROUTE 137
ROUTE 138
ROUTE 139
ROUTE 140
ROUTE 141
ROUTE 142
ROUTE 143
ROUTE 144
ROUTE 145
ROUTE 146
ROUTE 147
ROUTE 148
ROUTE 149
ROUTE 150
ROUTE 151
ROUTE 152
ROUTE 153
ROUTE 154
ROUTE 155
ROUTE 156
ROUTE 157
ROUTE 158
ROUTE 159
ROUTE 160
ROUTE 161
ROUTE 162
ROUTE 163
ROUTE 164
ROUTE 165
ROUTE 166
ROUTE 167
ROUTE 168
ROUTE 169
ROUTE 170
ROUTE 171
ROUTE 172
ROUTE 173
ROUTE 174
ROUTE 175
ROUTE 176
ROUTE 177
ROUTE 178
ROUTE 179
ROUTE 180
ROUTE 181
ROUTE 182
ROUTE 183
ROUTE 184
ROUTE 185
ROUTE 186
ROUTE 187
ROUTE 188
ROUTE 189
ROUTE 190
ROUTE 191
ROUTE 192
ROUTE 193
ROUTE 194
ROUTE 195
ROUTE 196
ROUTE 197
ROUTE 198
ROUTE 199
ROUTE 200
ROUTE 201
ROUTE 202
ROUTE 203
ROUTE 204
ROUTE 205
ROUTE 206
ROUTE 207
ROUTE 208
ROUTE 209
ROUTE 210
ROUTE 211
ROUTE 212
ROUTE 213
ROUTE 214
ROUTE 215
ROUTE 216
ROUTE 217
ROUTE 218
ROUTE 219
ROUTE 220
ROUTE 221
ROUTE 222
ROUTE 223
ROUTE 224
ROUTE 225
ROUTE 226
ROUTE 227
ROUTE 228
ROUTE 229
ROUTE 230
ROUTE 231
ROUTE 232
ROUTE 233
ROUTE 234
ROUTE 235
ROUTE 236
ROUTE 237
ROUTE 238
ROUTE 239
ROUTE 240
ROUTE 241
ROUTE 242
ROUTE 243
ROUTE 244
ROUTE 245
ROUTE 246
ROUTE 247
ROUTE 248
ROUTE 249
ROUTE 250
ROUTE 251
ROUTE 252
ROUTE 253
ROUTE 254
ROUTE 255
ROUTE 256
ROUTE 257
ROUTE 258
ROUTE 259
ROUTE 260
ROUTE 261
ROUTE 262
ROUTE 263
ROUTE 264
ROUTE 265
ROUTE 266
ROUTE 267
ROUTE 268
ROUTE 269
ROUTE 270
ROUTE 271
ROUTE 272
ROUTE 273
ROUTE 274
ROUTE 275
ROUTE 276
ROUTE 277
ROUTE 278
ROUTE 279
ROUTE 280
ROUTE 281
ROUTE 282
ROUTE 283
ROUTE 284
ROUTE 285
ROUTE 286
ROUTE 287
ROUTE 288
ROUTE 289
ROUTE 290
ROUTE 291
ROUTE 292
ROUTE 293
ROUTE 294
ROUTE 295
ROUTE 296
ROUTE 297
ROUTE 298
ROUTE 299
ROUTE 300
ROUTE 301
ROUTE 302
ROUTE 303
ROUTE 304
ROUTE 305
ROUTE 306
ROUTE 307
ROUTE 308
ROUTE 309
ROUTE 310
ROUTE 311
ROUTE 312
ROUTE 313
ROUTE 314
ROUTE 315
ROUTE 316
ROUTE 317
ROUTE 318
ROUTE 319
ROUTE 320
ROUTE 321
ROUTE 322
ROUTE 323
ROUTE 324
ROUTE 325
ROUTE 326
ROUTE 327
ROUTE 328
ROUTE 329
ROUTE 330
ROUTE 331
ROUTE 332
ROUTE 333
ROUTE 334
ROUTE 335
ROUTE 336
ROUTE 337
ROUTE 338
ROUTE 339
ROUTE 340
ROUTE 341
ROUTE 342
ROUTE 343
ROUTE 344
ROUTE 345
ROUTE 346
ROUTE 347
ROUTE 348
ROUTE 349
ROUTE 350
ROUTE 351
ROUTE 352
ROUTE 353
ROUTE 354
ROUTE 355
ROUTE 356
ROUTE 357
ROUTE 358
ROUTE 359
ROUTE 360
ROUTE 361
ROUTE 362
ROUTE 363
ROUTE 364
ROUTE 365
ROUTE 366
ROUTE 367
ROUTE 368
ROUTE 369
ROUTE 370
ROUTE 371
ROUTE 372
ROUTE 373
ROUTE 374
ROUTE 375
ROUTE 376
ROUTE 377
ROUTE 378
ROUTE 379
ROUTE 380
ROUTE 381
ROUTE 382
ROUTE 383
ROUTE 384
ROUTE 385
ROUTE 386
ROUTE 387
ROUTE 388
ROUTE 389
ROUTE 390
ROUTE 391
ROUTE 392
ROUTE 393
ROUTE 394
ROUTE 395
ROUTE 396
ROUTE 397
ROUTE 398
ROUTE 399
ROUTE 400
ROUTE 401
ROUTE 402
ROUTE 403
ROUTE 404
ROUTE 405
ROUTE 406
ROUTE 407
ROUTE 408
ROUTE 409
ROUTE 410
ROUTE 411
ROUTE 412
ROUTE 413
ROUTE 414
ROUTE 415
ROUTE 416
ROUTE 417
ROUTE 418
ROUTE 419
ROUTE 420
ROUTE 421
ROUTE 422
ROUTE 423
ROUTE 424
ROUTE 425
ROUTE 426
ROUTE 427
ROUTE 428
ROUTE 429
ROUTE 430
ROUTE 431
ROUTE 432
ROUTE 433
ROUTE 434
ROUTE 435
ROUTE 436
ROUTE 437
ROUTE 438
ROUTE 439
ROUTE 440
ROUTE 441
ROUTE 442
ROUTE 443
ROUTE 444
ROUTE 445
ROUTE 446
ROUTE 447
ROUTE 448
ROUTE 449
ROUTE 450
ROUTE 451
ROUTE 452
ROUTE 453
ROUTE 454
ROUTE 455
ROUTE 456
ROUTE 457
ROUTE 458
ROUTE 459
ROUTE 460
ROUTE 461
ROUTE 462
ROUTE 463
ROUTE 464
ROUTE 465
ROUTE 466
ROUTE 467
ROUTE 468
ROUTE 469
ROUTE 470
ROUTE 471
ROUTE 472
ROUTE 473
ROUTE 474
ROUTE 475
ROUTE 476
ROUTE 477
ROUTE 478
ROUTE 479
ROUTE 480
ROUTE 481
ROUTE 482
ROUTE 483
ROUTE 484
ROUTE 485
ROUTE 486
ROUTE 487
ROUTE 488
ROUTE 489
ROUTE 490
ROUTE 491
ROUTE 492
ROUTE 493
ROUTE 494
ROUTE 495
ROUTE 496
ROUTE 497
ROUTE 498
ROUTE 499
ROUTE 500
ROUTE 501
ROUTE 502
ROUTE 503
ROUTE 504
ROUTE 505
ROUTE 506
ROUTE 507
ROUTE 508
ROUTE 509
ROUTE 510
ROUTE 511
ROUTE 512
ROUTE 513
ROUTE 514
ROUTE 515
ROUTE 516
ROUTE 517
ROUTE 518
ROUTE 519
ROUTE 520
ROUTE 521
ROUTE 522
ROUTE 523
ROUTE 524
ROUTE 525
ROUTE 526
ROUTE 527
ROUTE 528
ROUTE 529
ROUTE 530
ROUTE 531
ROUTE 532
ROUTE 533
ROUTE 534
ROUTE 535
ROUTE 536
ROUTE 537
ROUTE 538
ROUTE 539
ROUTE 540
ROUTE 541
ROUTE 542
ROUTE 543
ROUTE 544
ROUTE 545
ROUTE 546
ROUTE 547
ROUTE 548
ROUTE 549
ROUTE 550
ROUTE 551
ROUTE 552
ROUTE 553
ROUTE 554
ROUTE 555
ROUTE 556
ROUTE 557
ROUTE 558
ROUTE 559
ROUTE 560
ROUTE 561
ROUTE 562
ROUTE 563
ROUTE 564
ROUTE 565
ROUTE 566
ROUTE 567
ROUTE 568
ROUTE 569
ROUTE 570
ROUTE 571
ROUTE 572
ROUTE 573
ROUTE 574
ROUTE 575
ROUTE 576
ROUTE 577
ROUTE 578
ROUTE 579
ROUTE 580
ROUTE 581
ROUTE 582
ROUTE 583
ROUTE 584
ROUTE 585
ROUTE 586
ROUTE 587
ROUTE 588
ROUTE 589
ROUTE 590
ROUTE 591
ROUTE 592
ROUTE 593
ROUTE 594
ROUTE 595
ROUTE 596
ROUTE 597
ROUTE 598
ROUTE 599
ROUTE 600
ROUTE 601
ROUTE 602
ROUTE 603
ROUTE 604
ROUTE 605
ROUTE 606
ROUTE 607
ROUTE 608
ROUTE 609
ROUTE 610
ROUTE 611
ROUTE 612
ROUTE 613
ROUTE 614
ROUTE 615
ROUTE 616
ROUTE 617
ROUTE 618
ROUTE 619
ROUTE 620
ROUTE 621
ROUTE 622
ROUTE 623
ROUTE 624
ROUTE 625
ROUTE 626
ROUTE 627
ROUTE 628
ROUTE 629
ROUTE 630
ROUTE 631
ROUTE 632
ROUTE 633
ROUTE 634
ROUTE 635
ROUTE 636
ROUTE 637
ROUTE 638
ROUTE 639
ROUTE 640
ROUTE 641
ROUTE 642
ROUTE 643
ROUTE 644
ROUTE 645
ROUTE 646
ROUTE 647
ROUTE 648
ROUTE 649
ROUTE 650
ROUTE 651
ROUTE 652
ROUTE 653
ROUTE 654
ROUTE 655
ROUTE 656
ROUTE 657
ROUTE 658
ROUTE 659
ROUTE 660
ROUTE 661
ROUTE 662
ROUTE 663
ROUTE 664
ROUTE 665
ROUTE 666
ROUTE 667
ROUTE 668
ROUTE 669
ROUTE 670
ROUTE 671
ROUTE 672
ROUTE 673
ROUTE 674
ROUTE 675
ROUTE 676
ROUTE 677
ROUTE 678
ROUTE 679
ROUTE 680
ROUTE 681
ROUTE 682
ROUTE 683
ROUTE 684
ROUTE 685
ROUTE 686
ROUTE 687
ROUTE 688
ROUTE 689
ROUTE 690
ROUTE 691
ROUTE 692
ROUTE 693
ROUTE 694
ROUTE 695
ROUTE 696
ROUTE 697
ROUTE 698
ROUTE 699
ROUTE 700
ROUTE 701
ROUTE 702
ROUTE 703
ROUTE 704
ROUTE 705
ROUTE 706
ROUTE 707
ROUTE 708
ROUTE 709
ROUTE 710
ROUTE 711
ROUTE 712
ROUTE 713
ROUTE 714
ROUTE 715
ROUTE 716
ROUTE 717
ROUTE 718
ROUTE 719
ROUTE 720
ROUTE 721
ROUTE 722
ROUTE 723
ROUTE 724
ROUTE 725
ROUTE 726
ROUTE 727
ROUTE 728
ROUTE 729
ROUTE 730
ROUTE 731
ROUTE 732
ROUTE 733
ROUTE 734
ROUTE 735
ROUTE 736
ROUTE 737
ROUTE 738
ROUTE 739
ROUTE 740
ROUTE 741
ROUTE 742
ROUTE 743
ROUTE 744
ROUTE 745
ROUTE 746
ROUTE 747
ROUTE 748
ROUTE 749
ROUTE 750
ROUTE 751
ROUTE 752
ROUTE 753
ROUTE 754
ROUTE 755
ROUTE 756
ROUTE 757
ROUTE 758
ROUTE 759
ROUTE 760
ROUTE 761
ROUTE 762
ROUTE 763
ROUTE 764
ROUTE 765
ROUTE 766
ROUTE 767
ROUTE 768
ROUTE 769
ROUTE 770
ROUTE 771
ROUTE 772
ROUTE 773
ROUTE 774
ROUTE 775
ROUTE 776
ROUTE 777
ROUTE 778
ROUTE 779
ROUTE 780
ROUTE 781
ROUTE 782
ROUTE 783
ROUTE 784
ROUTE 785
ROUTE 786
ROUTE 787
ROUTE 788
ROUTE 789
ROUTE 790
ROUTE 791
ROUTE 792
ROUTE 793
ROUTE 794
ROUTE 795
ROUTE 796
ROUTE 797
ROUTE 798
ROUTE 799
ROUTE 800
ROUTE 801
ROUTE 802
ROUTE 803
ROUTE 804
ROUTE 805
ROUTE 806
ROUTE 807
ROUTE 808
ROUTE 809
ROUTE 810
ROUTE 811
ROUTE 812
ROUTE 813
ROUTE 814
ROUTE 815
ROUTE 816
ROUTE 817
ROUTE 818
ROUTE 819
ROUTE 820
ROUTE 821
ROUTE 822
ROUTE 823
ROUTE 824
ROUTE 825
ROUTE 826
ROUTE 827
ROUTE 828
ROUTE 829
ROUTE 830
ROUTE 831
ROUTE 832
ROUTE 833
ROUTE 834
ROUTE 835
ROUTE 836
ROUTE 837
ROUTE 838
ROUTE 839
ROUTE 840
ROUTE 841
ROUTE 842
ROUTE 843
ROUTE 844
ROUTE 845
ROUTE 846
ROUTE 847
ROUTE 848
ROUTE 849
ROUTE 850
ROUTE 851
ROUTE 852
ROUTE 853
ROUTE 854
ROUTE 855
ROUTE 856
ROUTE 857
ROUTE 858
ROUTE 859
ROUTE 860
ROUTE 861
ROUTE 862
ROUTE 863
ROUTE 864
ROUTE 865
ROUTE 866
ROUTE 867
ROUTE 868
ROUTE 869
ROUTE 870
ROUTE 871
ROUTE 872
ROUTE 873
ROUTE 874
ROUTE 875
ROUTE 876
ROUTE 877
ROUTE 878
ROUTE 879
ROUTE 880
ROUTE 881
ROUTE 882
ROUTE 883
ROUTE 884
ROUTE 885
ROUTE 886
ROUTE 887
ROUTE 888
ROUTE 889
ROUTE 890
ROUTE 891
ROUTE 892
ROUTE 893
ROUTE 894
ROUTE 895
ROUTE 896
ROUTE 897
ROUTE 898
ROUTE 899
ROUTE 900
ROUTE 901
ROUTE 902
ROUTE 903
ROUTE 904
ROUTE 905
ROUTE 906
ROUTE 907
ROUTE 908
ROUTE 909
ROUTE 910
ROUTE 911
ROUTE 912
ROUTE 913
ROUTE 914
ROUTE 915
ROUTE 916
ROUTE 917
ROUTE 918
ROUTE 919
ROUTE 920
ROUTE 921
ROUTE 922
ROUTE 923
ROUTE 924
ROUTE 925
ROUTE 926
ROUTE 927
ROUTE 928
ROUTE 929
ROUTE 930
ROUTE 931
ROUTE 932
ROUTE 933
ROUTE 934
ROUTE 935
ROUTE 936
ROUTE 937
ROUTE 938
ROUTE 939
ROUTE 940
ROUTE 941
ROUTE 942
ROUTE 943
ROUTE 944
ROUTE 945
ROUTE 946
ROUTE 947
ROUTE 948
ROUTE 949
ROUTE 950
ROUTE 951
ROUTE 952
ROUTE 953
ROUTE 954
ROUTE 955
ROUTE 956
ROUTE 957
ROUTE 958
ROUTE 959
ROUTE 960
ROUTE 961
ROUTE 962
ROUTE 963
ROUTE 964
ROUTE 965
ROUTE 966
ROUTE 967
ROUTE 968
ROUTE 969
ROUTE 970
ROUTE 971
ROUTE 972
ROUTE 973
ROUTE 974
ROUTE 975
ROUTE 976
ROUTE 977
ROUTE 978
ROUTE 979
ROUTE 980
ROUTE 981
ROUTE 982
ROUTE 983
ROUTE 984
ROUTE 985
ROUTE 986
ROUTE 987
ROUTE 988
ROUTE 989
ROUTE 990
ROUTE 991
ROUTE 992
ROUTE 993
ROUTE 994
ROUTE 995
ROUTE 996
ROUTE 997
ROUTE 998
ROUTE 999
ROUTE 1000

AIRWAY MAP NO. 122

PRICE 35 CENTS

COMPILED AND PRINTED FOR THE BUREAU OF AIR COMMERCE OF THE DEPARTMENT OF COMMERCE BY THE COAST AND GEODETIC SURVEY WASHINGTON, D. C.

JUNE 1935

ALBANY N. Y. TO MONTREAL CANADA

DEPARTMENT OF COMMERCE · UNITED STATES OF AMERICA

- Railroad one track
- Two or more tracks
- Railroad electric
- Prominent transmission line
- Highway
- City or large town
- Town or village

Magnetic variations shown by red arrows

The flight courses are magnetic

RADIO RANGE

R R Bn

0 to 1000 | 2000 | 3000 | 5000 feet

GRADIENT OF ELEVATIONS

Datum is mean sea level

- ARMY, NAVY OR MARINE CORPS FIELD
- COMMERCIAL OR MUNICIPAL AIRPORT
- DEPARTMENT OF COMMERCE INTERMEDIATE FIELD
- MARKED AUXILIARY FIELD
- SEAPLANE ANCHORAGE
- FLASHING BEACON
- REVOLVING BEACON
- LIGHTHOUSE
- MOORING MAST

LF denotes lighting facilities at the field

$\frac{1}{500\,000}$

10 0 10 20 30 Statute Miles

Publications Issued Free by Bureau of Air Commerce

Bulletin No. 2 "Descriptions of Airports and Landing Fields" contains detailed information on the above fields.

"Weekly Notices to Airmen" furnish lists of changes in air navigation facilities for previously published information.

912.73
Gun 31ac

CONNECTICUT STATE LIBRARY
HARTFORD